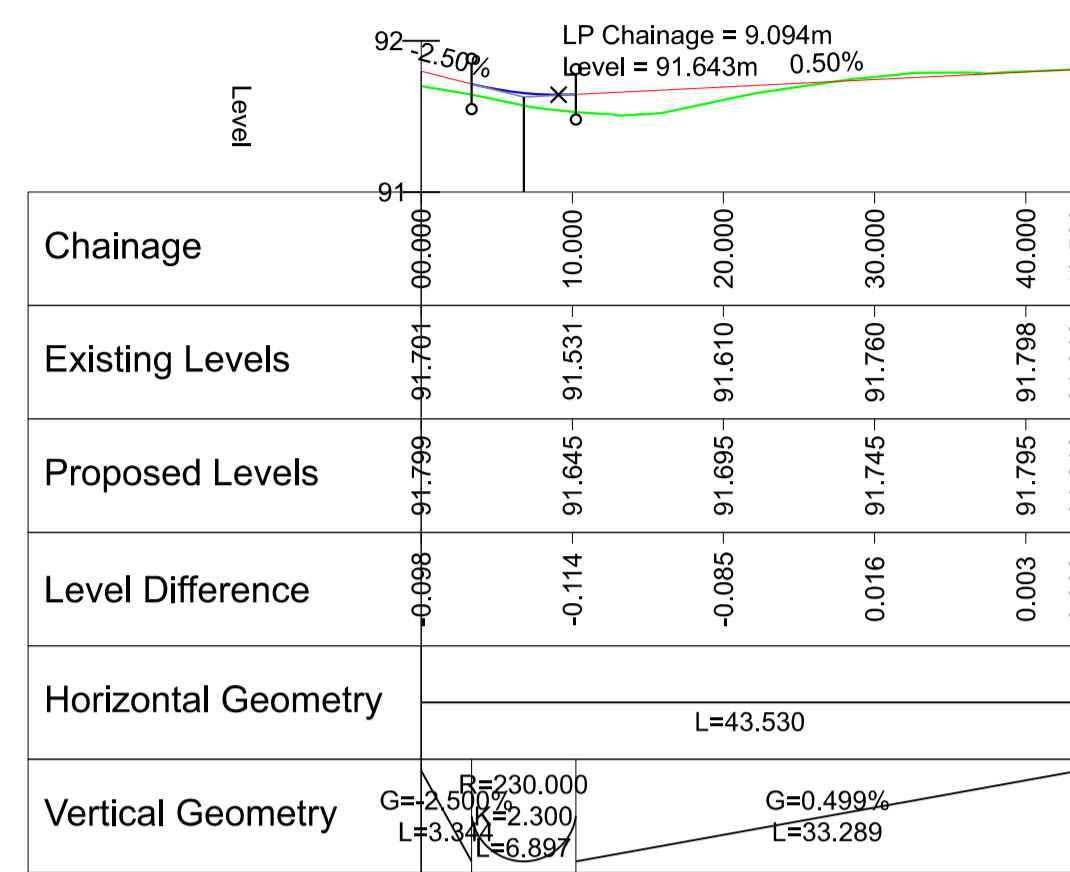


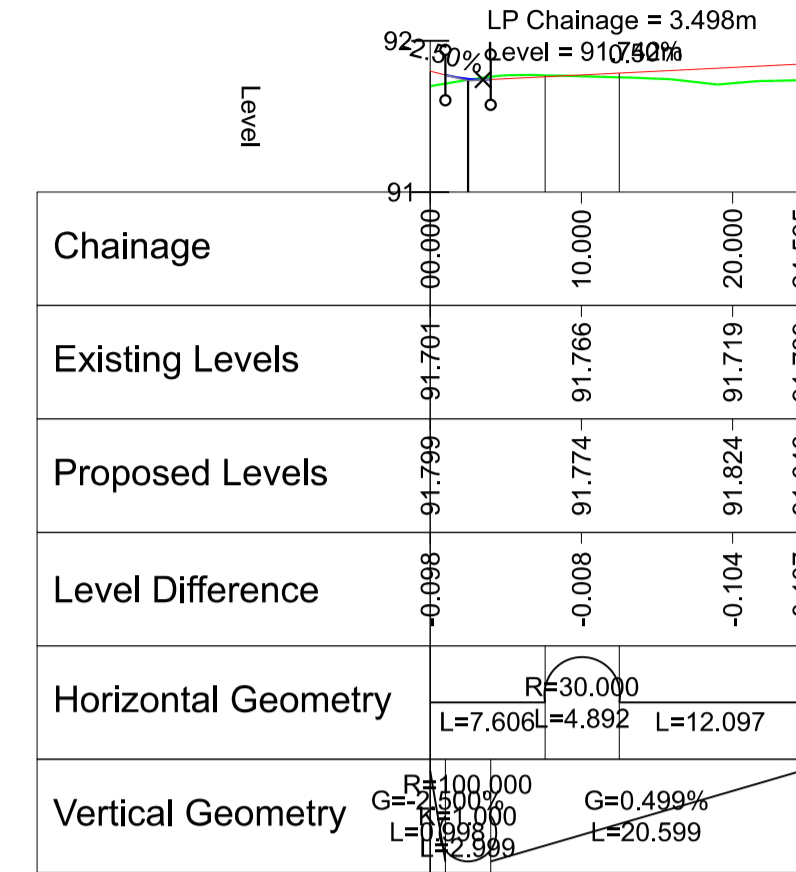
LONGSECTION - BL12

SCALE: H 1:500, V 1:50. DATUM: 91.000



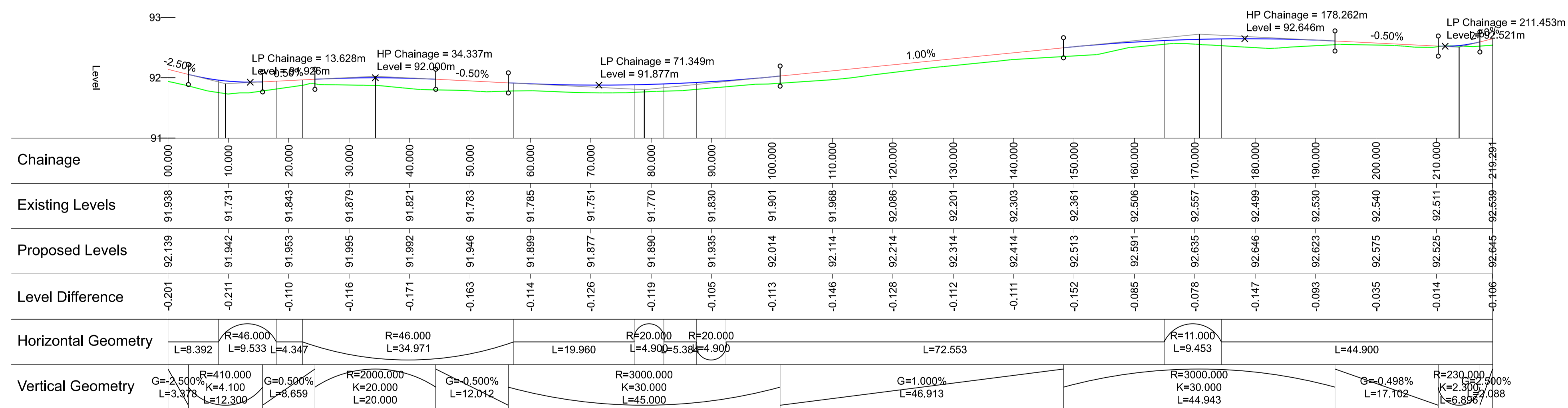
LONGSECTION - BL13

SCALE: H 1:500, V 1:50. DATUM: 91.000



LONGSECTION - BL14

SCALE: H 1:500, V 1:50. DATUM: 91.000



LONGSECTION - BL15

SCALE: H 1:500, V 1:50. DATUM: 91.000

PLANNING DRAWING.
 NOT FOR CONSTRUCTION.
 ALL LEVELS GIVEN ARE
 RELATIVE TO ORDENANCE DATUM.
 THIS DRAWING HAS BEEN ISSUED FOR INFORMATION
 PURPOSES ONLY AND MUST NOT BE USED
 FOR CONSTRUCTION UNDER ANY CIRCUMSTANCES

- FOR SETTING OUT REFER TO ARCHITECT'S DRAWINGS.
- THIS DRAWING TO BE READ IN CONJUNCTION WITH ALL OTHER ARCHITECTURAL AND ENGINEERING DRAWINGS AND ALL OTHER RELEVANT DRAWINGS AND SPECIFICATIONS.
- DO NOT SCALE THIS DRAWING. USE FIGURED DIMENSIONS ONLY.
- NO PART OF THIS DOCUMENT MAY BE REPRODUCED OR TRANSMITTED IN ANY FORM OR STORED IN ANY RETRIEVAL SYSTEM OF ANY NATURE WITHOUT THE WRITTEN PERMISSION OF O'CONNOR SUTTON CROIN AS COPYRIGHT HOLDER EXCEPT AS AGREED FOR USE ON THE PROJECT FOR WHICH THE DOCUMENT WAS ORIGINALLY ISSUED.

Rev No.	Date	Revision Note	Drn by	Chkd by	Rev No.	Date	Revision Note	Drn by	Chkd by
P01	15/09/21	SUITABLE FOR INFORMATION	RM	SMcG					
P02	04/10/21	SUITABLE FOR STAGE APPROVAL	RM	DR					
P03	17/05/22	SUITABLE FOR STAGE APPROVAL	RB	LA					



Head Office,
 9 Prussia Street,
 Dublin 7,
 D07 KT57



TEL +353 (0)1 8682000
 e: contactus@ocsc.ie
 w: www.ocsc.ie

Dublin | London | Belfast | Galway | Cork

Client:	BEO PROPERTIES LIMITED									
Project:	RATOATH SOUTH SHD									
Title:	ROAD LONG SECTIONS SHEET 5 OF 7									
Code	Originator	Zone	Level	Type	Role	Number	Status	Revision		
L308	OCSC	XX	XX	DR	C	0134	S4	P03		
Date:	17.05.22	Scale:	1:500	@ A1	Drn by:	RM	Chkd by:	LA	Aprvd by:	AH